







ITALIAN DRIVER'S LICENSE STUDY GUIDE

 BUMPY ROAD	 HUMPS	 CURVE TO THE RIGHT	 CURVE TO THE LEFT	 DOUBLE CURVE, FIRST TO THE RIGHT THEN TO THE LEFT	 DOUBLE CURVE, FIRST TO THE LEFT THEN TO THE RIGHT	 GUARDED RAILROAD CROSSING	 UNGUARDED RAILROAD CROSSING
 UNGUARDED RAILROAD CROSSING (SINGLE TRACK)	 UNGUARDED RAILROAD CROSSING (MULTIPLE TRACK)	 TRAMS CROSSING AHEAD	 PEDESTRIAN CROSSING	 DANGEROUS DOWNGRADE	 DANGEROUS UPGRADE	 ROAD NARROWS	 ROAD NARROWS ON RIGHT
 ROAD NARROWS ON LEFT	 DRAW BRIDGE	 DANGEROUS VERGES	 SLIPPERY ROAD	 CAUTION SCHOOL ZONE	 DOMESTIC ANIMALS ON THE ROAD	 TWO-WAY TRAFFIC	 ROUNDAABOUT AHEAD
 RIVER BANK	 DANGEROUS UNSTEADY MATERIALS ON THE ROAD	 FALLING ROCKS OR DEBRIS	 TRAFFIC LIGHTS	 SIDE WINDS	 RISK OF FIRE	 WILD ANIMALS	 DANGER
 WORK IN PROGRESS	 ROAD NARROWS	 ROAD NARROWS ON RIGHT	 ROAD NARROWS ON LEFT	 TWO-WAY TRAFFIC	 DANGEROUS UNSTEADY MATERIALS ON THE ROAD	 TRAFFIC LIGHTS	 DANGER
 YIELD RIGHT OF WAY	 STOP	 CROSSROADS WITH RIGHT-OF-WAY FROM THE RIGHT	 PRIORITY TO VEHICLES FROM OPPOSITE DIRECTION	 ROAD WITH RIGHT OF WAY	 END OF ROAD WITH RIGHT OF WAY	 INTERSECTION WITH ROAD THAT DOES NOT HAVE RIGHT OF WAY	 JUNCTION WITH A MINOR SIDE-ROAD FROM RIGHT
 JUNCTION WITH A MINOR SIDE-ROAD FROM LEFT	 MERGING TRAFFIC FROM RIGHT	 MERGING TRAFFIC FROM LEFT	 ONCOMING TRAFFIC MUST WAIT	 ALL VEHICLES PROHIBITED	 ENTRY PROHIBITED	 NO PASSING	 MINIMUM DISTANCE
 SPEED LIMIT IN KILOMETERS	 NO HORN BLOWING	 PEDESTRIANS PROHIBITED	 BICYCLES PROHIBITED	 MOTORCYCLES PROHIBITED	 ALL MOTOR VEHICLES PROHIBITED	 LARGE GOODS VEHICLES PROHIBITED	 MAXIMUM LENGHT IN METERS

MAXIMUM WIDTH IN METERS	MAXIMUM HEIGHT IN METERS	MAXIMUM WEIGHT IN METRIC TONS	MAXIMUM WEIGHT IN METRIC TONS PER AXLE	STOP POLICE ROADBLOCK	STOP CUSTOMS	END OF SPEED LIMIT	END OF MAXIMUM SPEED
END OF NO OVERTAKING	NO PARKING	NO STOPPING	PARKING AUTHORIZED	DRIVE STRAIGHT	TURN RIGHT	TURN LEFT	DRIVE STRAIGHT OR TURN RIGHT
DRIVE STRAIGHT OR TURN LEFT	ROUNDBOUT	MINIMUM SPEED	END OF MINIMUM SPEED	SNOW CHAINS MANDATORY	PEDESTRIAN LANE	END OF PEDESTRIAN LANE	CYCLE LANE
SCHOOL BUS	PEDESTRIAN CROSSING	NO THROUGH ROAD	TUNNEL	AUTOSTRADA MOTORWAY	FREEWAY	ADVISORY SPEED LIMIT	ACCIDENT AHEAD
HOSPITAL	FIRST AID	REPAIR SERVICE	GAS STATION	CAR FERRIES	ONE WAY TRAFFIC	INFORMATION CENTER	CAMPING SITE
EU COUNTRY BORDER	DIRECTIONS IN URBAN AREAS	DIRECTIONS IN URBAN AREAS AND GREEN PANEL INDICATES MOTORWAY	DIRECTIONS ON A MAIN HIGHWAY	DIRECTIONS ON A MOTORWAY	PROVINCIAL BOUNDARY SIGN	PROVINCIAL BOUNDARY SIGN (MOTORWAY)	REGIONAL BOUNDARY SIGN
TOWN NAME SIGN	MOTORWAY DIRECTION	PRIMARY OR SECONDARY ROAD DIRECTION	URBAN AREA DIRECTION	DETOUR	DIRECTION TO TOURIST ATTRACTION		
MERGING LANES	MERGING LANES	MERGING CARRIAGEWAY	ALL TRIANGLES INDICATE A WARNING	ALL CIRCLES INDICATE SOMETHING PROHIBITED	ALL BLUE CIRCLES INDICATE SOMETHING MANDATORY	RED AND YELLOW TRIANGLES INDICATE A TEMPORARY WARNING	